

First Reading: _____
Second Reading: _____

2015-007
David Hudson
New Home Missionary Baptist Church
District No. 8
Planning Version

ORDINANCE NO. _____

AN ORDINANCE TO AMEND CHATTANOOGA CITY CODE, PART II, CHAPTER 38, ZONING ORDINANCE, SO AS TO REZONE PROPERTIES LOCATED AT 1001 AND 1019 MCCALLIE AVENUE, MORE PARTICULARLY DESCRIBED HEREIN, FROM M-1 MANUFACTURING ZONE, C-2 CONVENIENCE COMMERCIAL ZONE, AND R-4 SPECIAL ZONE TO C-3 CENTRAL BUSINESS ZONE, SUBJECT TO CERTAIN CONDITIONS.

SECTION 1. BE IT ORDAINED BY THE CITY COUNCIL OF THE CITY OF CHATTANOOGA, TENNESSEE, That Chattanooga City Code, Part II, Chapter 38, Zoning Ordinance, be and the same hereby is amended so as to rezone properties located at 1001 and 1019 McCallie Avenue, more particularly described herein:

Lots 6-8 of the Subdivision of J.N. Trigg Trustee, Plat Book 4, Page 29, R.O.H.C., and Lot 1 of the Corrective Plat of Lots 1 thru 5 and Lots 13 thru 15 of the J.N. Trigg Trustee Property, Plat Book 44, Page 206, R.O.H.C. being the properties described in Deed Book 5799, Page 758, R.O.H.C. Tax Map Nos. 146H-G-007 and 010.

and as shown on the maps attached hereto and made a part hereof by reference, from M-1 Manufacturing Zone, C-2 Convenience Commercial Zone, and R-4 Special Zone to C-3 Central Business Zone.

SECTION 2. BE IT FURTHER ORDAINED, That this rezoning shall be approved subject to the following conditions:

1. Review.

The following review shall be required to promote compliance with the Downtown Plan, to help ensure that new development complements the existing urban fabric, and to promote the preservation of historically or architecturally significant structures.

A. For any activity requiring a land disturbing permit, non-residential building permit, or residential building permit for structures with more than two (2) units, and excluding all interior renovations:

- (1) The Applicant is required to schedule a meeting with the Community Design Group during the concept development phase of site design.
- (2) The Applicant is required to schedule a pre-submittal meeting with the City's Land Development Office.
- (3) All site layout plans, landscaping plans, and building elevations required by the Land Development Office shall also be reviewed by the Community Design Group prior to approval.

B. For any activity requiring a residential building permit for new construction:

- (1) The Applicant shall provide illustrations, such as specifications, photographs, or other images, to the Community Design Group for review of the work to be completed.

2. Setbacks.
 - A. For new multi-family buildings three (3) stories in height or greater, and for all new non-residential buildings, a zero building setback is required along the street frontage.
 - (1) To accommodate outdoor pedestrian activities including a park, plaza, or outdoor dining, a greater setback is permitted if a street edge delineating the public and private space is provided in accordance with Condition 6.A.
 - B. For new single-family detached, duplex, townhome, and multi-family structures less than three (3) stories in height, building setbacks shall be consistent with the existing setbacks on the same side of the street.
3. Height Requirements.
 - A. The minimum height of new nonresidential buildings shall be eighteen (18) feet.
 - B. The maximum height of all new nonresidential buildings and new multi-family buildings shall be five (5) stories.
4. Access to sites and buildings.
 - A. New curb cuts shall not be permitted on the primary, or highest order street, that a property fronts, except when there is no alley or secondary street to provide access. The permitting and location of curb cuts on primary streets shall be approved by the City Traffic Engineer based on vehicular and pedestrian safety concerns.
 - B. Alleys, where they exist, shall be used as the principal vehicular access.
 - C. In the absence of alleys, the secondary, or lower order street, shall be used as the principal vehicular access.
 - D. Shared drives should be used wherever possible.
 - E. The primary pedestrian entrance to new buildings shall be provided from the primary street.

5. Off-street parking.
 - A. New off-street parking shall not be permitted between a building and the primary street frontage.
 - B. For new construction of a primary building, or improvements altering more than 25% of the parcel that is covered in pavement (including gravel, impervious surfaces, and pavers), the following is required:
 - (1) Off-street parking fronting a public street shall be screened from the right-of way with a street edge in accordance with Condition 6.A. Front end in or parallel parking along alleys is exempt from this requirement.
 - (2) Surface parking lots shall be landscaped with a minimum of one (1) Class I shade tree for every five parking spaces. Where conflicts with overhead utility lines exist, Class II shade trees may be used.
 - C. Garages for new residential dwellings shall be located behind the primary building.
 - D. There are no minimum requirements for the quantity of off-street parking spaces. However, site plans shall indicate the quantity and location of off-street parking provided, along with the following information:
 - (1) Proximity to transit stops
 - (2) Provision of bicycle facilities
 - (3) Availability of adjacent on-street parking, proximity to public parking facilities, shared private parking, or leased off-site parking
 - (4) Type of uses and hours of operation
 - (5) Square footage of commercial uses or number of residential units
 - (6) Fire Department access
6. Street Frontage.
 - A. Where a street edge is required, it shall be provided as follows:
 - (1) The street edge shall have a minimum height of three (3) feet and a maximum height of four (4) feet above grade and shall consist of:

- (a) Brick, stucco, or stone walls (concrete block is permitted if faced with said materials); or
 - (b) A decorative metal fence with landscaping a minimum of three (3) feet in height at maturity, providing a year-round near opaque screen; or
 - (c) An evergreen hedge, with a minimum height at maturity of three (3) feet.
 - (d) Highway-style guardrails or security fencing (e.g. chain link) shall not be permitted.
- (2) Ground floor openings (doors and windows) shall constitute a minimum of 50% of the ground floor façade area for new non-residential buildings.
 - (3) No security-type roll up metal doors shall be newly installed where they would front streets other than interior block alleys.
 - (4) All dumpsters and mechanical equipment shall be placed to the rear of the property and shall be screened from all public rights-of-way.

SECTION 3. BE IT FURTHER ORDAINED, That this Ordinance shall take effect two (2) weeks from and after its passage.

Passed on second and final reading:_____

CHAIRPERSON

APPROVED:____ DISAPPROVED:____

MAYOR

/mem

First Reading: _____
Second Reading: _____

2015-007
David Hudson
New Home Missionary Baptist Church
District No. 8
Applicant Version

ORDINANCE NO. _____

AN ORDINANCE TO AMEND CHATTANOOGA CITY CODE, PART II, CHAPTER 38, ZONING ORDINANCE, SO AS TO REZONE PROPERTIES LOCATED AT 1001 AND 1019 MCCALLIE AVENUE, MORE PARTICULARLY DESCRIBED HEREIN, FROM M-1 MANUFACTURING ZONE, C-2 CONVENIENCE COMMERCIAL ZONE, AND R-4 SPECIAL ZONE TO C-3 CENTRAL BUSINESS ZONE.

SECTION 1. BE IT ORDAINED BY THE CITY COUNCIL OF THE CITY OF CHATTANOOGA, TENNESSEE, That Chattanooga City Code, Part II, Chapter 38, Zoning Ordinance, be and the same hereby is amended so as to rezone properties located at 1001 and 1019 McCallie Avenue, more particularly described herein:

Lots 6-8 of the Subdivision of J.N. Trigg Trustee, Plat Book 4, Page 29, R.O.H.C., and Lot 1 of the Corrective Plat of Lots 1 thru 5 and Lots 13 thru 15 of the J.N. Trigg Trustee Property, Plat Book 44, Page 206, R.O.H.C. being the properties described in Deed Book 5799, Page 758, R.O.H.C. Tax Map Nos. 146H-G-007 and 010.

and as shown on the maps attached hereto and made a part hereof by reference, from M-1 Manufacturing Zone, C-2 Convenience Commercial Zone, and R-4 Special Zone to C-3 Central Business Zone.

SECTION 2. BE IT FURTHER ORDAINED, That this Ordinance shall take effect two
(2) weeks from and after its passage.

Passed on second and final reading:_____

CHAIRPERSON

APPROVED:____ DISAPPROVED:____

MAYOR

/mem

RESOLUTION

WHEREAS, David Hudson/New Home Missionary Baptist Church petitioned the Chattanooga-Hamilton County Regional Planning Commission to recommend to the Members of the City Council of the City of Chattanooga the rezoning M-1 Manufacturing Zone, C-2 Convenience Commercial Zone and R-4 Special Zone to C-3 Central Business Zone, properties located at 1001 and 1019 McCallie Avenue.

Lots 6-8 of the Subdivision of J.N. Trigg Trustee, Plat Book 4, Page 29, R.O.H.C., and Lot 1 of the Corrective Plat of Lots 1 thru 5 and Lots 13 thru 15 of the J.N. Trigg Trustee Property, Plat Book 44, Page 206, R.O.H.C. being the properties described in Deed Book 5799, Page 758, R.O.H.C. Tax Maps 146H-G-007 and 010 as shown on the attached map.

AND WHEREAS, the Planning Commission held a public hearing on this petition on January 12, 2015,

AND WHEREAS, the Planning Commission heard and considered all statements favoring the petition,

AND WHEREAS, there was opposition present to the petition,

AND WHEREAS, the Planning Commission has studied the petition in relation to existing zoning and land use and potential patterns of development.

NOW THEREFORE, BE IT RESOLVED that the Planning Commission, on January 12, 2015, recommended to the Members of the City Council of the City of Chattanooga that this petition be approved, subject to:

1. Review.

The following review shall be required to promote compliance with the Downtown Plan, to help ensure that new development complements the existing urban fabric, and to promote the preservation of historically or architecturally significant structures.

A. For any activity requiring a land disturbing permit, non-residential building permit, or residential building permit for structures with more than 2 units, and excluding all interior renovations:

(1) The Applicant is required to schedule a meeting with the Community Design Group during the concept development phase of site design.

(2) The Applicant is required to schedule a pre-submittal meeting with the City's Land Development Office.

(3) All site layout plans, landscaping plans, and building elevations required by the Land Development Office shall also be reviewed by the Community Design Group prior to approval.

B. For any activity requiring a residential building permit for new construction:

(1) The Applicant shall provide illustrations, such as specifications, photographs, or other images, to the Community Design Group for review of the work to be completed.

2. Setbacks.

A. For new multi-family buildings three (3) stories in height or greater, and for all new non-residential buildings, a zero building setback is required along the street frontage.

(1) To accommodate outdoor pedestrian activities including a park, plaza, or outdoor dining, a greater setback is permitted if a street edge delineating the public and private space is provided in accordance with Condition 6.A.

B. For new single-family detached, duplex, townhome, and multi-family structures less than three (3) stories in height, building setbacks shall be consistent with the existing setbacks on the same side of the street.

3. Height Requirements.

A. The minimum height of new nonresidential buildings shall be eighteen (18) feet.

B. The maximum height of all new nonresidential buildings and new multi-family buildings shall be five (5) stories.

4. Access to sites and buildings.

A. New curb cuts shall not be permitted on the primary, or highest order street, that a property fronts, except when there is no alley or secondary street to provide access. The permitting and location of curb cuts on primary streets

shall be approved by the City Traffic Engineer based on vehicular and pedestrian safety concerns.

- B. Alleys, where they exist, shall be used as the principal vehicular access.
- C. In the absence of alleys, the secondary, or lower order street, shall be used as the principal vehicular access.
- D. Shared drives should be used wherever possible.
- E. The primary pedestrian entrance to new buildings shall be provided from the primary street.

5. Off-street parking.

- A. New off-street parking shall not be permitted between a building and the primary street frontage.
- B. For new construction of a primary building, or improvements altering more than 25% of the parcel that is covered in pavement (including gravel, impervious surfaces, and pavers), the following is required:

(1) Off-street parking fronting a public street shall be screened from the right-of way with a street edge in accordance with Condition 6.A. Front end in or parallel parking along alleys is exempt from this requirement.

(2) Surface parking lots shall be landscaped with a minimum of one (1) Class I shade tree for every five parking spaces. Where conflicts with overhead utility lines exist, Class II shade trees may be used.

- C. Garages for new residential dwellings shall be located behind the primary building.
- D. There are no minimum requirements for the quantity of off-street parking spaces. However, site plans shall indicate the quantity and location of off-street parking provided, along with the following information:

- (1) Proximity to transit stops
- (2) Provision of bicycle facilities
- (3) Availability of adjacent on-street parking, proximity to public parking facilities, shared private parking, or leased off-site parking
- (4) Type of uses and hours of operation
- (5) Square footage of commercial uses or number of residential units
- (6) Fire Department access

6. Street Frontage.

- A. Where a street edge is required, it shall be provided as follows:

- (1) The street edge shall have a minimum height of three (3) feet and a maximum height of four (4) feet above grade and shall consist of:
 - a. Brick, stucco, or stone walls (concrete block is permitted if faced with said materials); or
 - b. A decorative metal fence with landscaping a minimum of 3 feet in height at maturity, providing a year-round near opaque screen; or
 - c. An evergreen hedge, with a minimum height at maturity of 3 feet.
 - d. Highway-style guardrails or security fencing (e.g. chain link) shall not be permitted.
- (2) Ground floor openings (doors and windows) shall constitute a minimum of 50 percent of the ground floor façade area for new non-residential buildings.
- (3) No security-type roll up metal doors shall be newly installed where they would front streets other than interior block alleys.
- (4) All dumpsters and mechanical equipment shall be placed to the rear of the property and shall be screened from all public rights-of-way.

Respectfully submitted,

John Bridger
Secretary

PLANNING COMMISSION CASE REPORT

Case Number: 2015-007

PC Meeting Date: 01-12-15

Applicant Request

Rezone from M1 Manufacturing, C2 Convenience Commercial and R4 Special Zones to C3 Central Business Zone

Property Location:	1001 and 1019 McCallie Avenue
Property Owner:	New Home Missionary Baptist Church
Applicant:	David Hudson

Project Description

- Develop 1.72-acre site at the corner of McCallie Avenue and Central Avenue with a 4-story 114-unit apartment building.
- From the site plan, the building appears to front Central and McCallie Avenues with on-site parking at the rear accessed from O'Neal Street.

Site Analysis

Site Description

- The site is currently used for a church and parking.
- There is currently a 2-story office and a vacant lot across the street to the west.
- There is a mixture of 2-story single-family homes and apartment units along this block of Oak Street on the north side of the project site.
- A convenience store and a vacant lot are located at the southeast and southwest corners of the McCallie Avenue and Central Avenue intersection.
- Most structures within this area are one to two stories in height.
- There is a 3-story office building located approximately 600 feet away on McCallie Avenue.

Zoning History

- The site is almost equally divided between 3 different zones: R4 Special Zone, C2 Convenience Commercial Zone, and M1 Manufacturing Zone.
- The R4 portion was rezoned in 1988.
- The most recent zoning request was in 1995 for additional R4 zoning but was withdrawn by the applicant.

Plans/Policies

- This site is within the 2004 Downtown Plan area with no specific land use recommendation. However, the Plan does recommend the following policies/principles that apply to this proposal:
 - ❖ **Housing:** A diversity of downtown residents creates a 24-hour experience, supports downtown businesses, and increases the safety and vitality of downtown. Promote socio-economic, racial, and age diversity downtown by building a variety of housing types (for sale, rental, market rate, low income, single-family, multifamily, large and small. Target 9,837 additional housing units by 2024.
 - ❖ **Density:** Building densities should be much higher in the downtown than in other parts of the city to make more efficient use of available land and to support transit pedestrian activity, schools and neighborhood commercial businesses. Build new development at a minimum density of 12 units per acre. Significantly higher densities are preferred. In residential areas, higher densities should typically be clustered near commercial centers
 - ❖ **Building Height:** Buildings should be similar in height and configuration to neighboring buildings on the same block and side of the street to create continuity, balance and scale. They should

PLANNING COMMISSION CASE REPORT

also be of sufficient height to frame the street. A ratio of between 1:1 and 1:2 (street width to building height) is ideal in most circumstances to frame the street. Multi-lane streets can typically accommodate taller buildings than narrow streets. The minimum height of all buildings in the downtown should be two stories to provide the density needed to support transit and commercial businesses.

Key Findings

- The proposal is generally supported by the adopted Land Use Plan for the area, providing higher density housing that supports transit.
- The proposed scale (4 stories) does exceed the predominant 1-2 story scale of buildings within the immediate area. However, given that this property is located on a corner and that fronts two multi-lane streets, and there is at least one existing 3 story of the building nearby, the height is generally consistent with the plan principles.
- The proposed use is consistent/compatible with the mix of surrounding uses.
- The proximity to the university and its location fronting Central and McCallie Avenues makes this location a reasonable site for multi-family residential.
- The proposal would be an extension of an existing zone.

Staff Recommendation

- Approve, subject to the following conditions:

1. Review.

The following review shall be required to promote compliance with the Downtown Plan, to help ensure that new development complements the existing urban fabric, and to promote the preservation of historically or architecturally significant structures.

C. For any activity requiring a land disturbing permit, non-residential building permit, or residential building permit for structures with more than 2 units, and excluding all interior renovations:

- (1) The Applicant is required to schedule a meeting with the Community Design Group during the concept development phase of site design.
- (2) The Applicant is required to schedule a pre-submittal meeting with the City's Land Development Office.
- (3) All site layout plans, landscaping plans, and building elevations required by the Land Development Office shall also be reviewed by the Community Design Group prior to approval.

D. For any activity requiring a residential building permit for new construction:

- (1) The Applicant shall provide illustrations, such as specifications, photographs, or other images, to the Community Design Group for review of the work to be completed.

PLANNING COMMISSION CASE REPORT

2. Setbacks.

- C. For new multi-family buildings three (3) stories in height or greater, and for all new non-residential buildings, a zero building setback is required along the street frontage.

- (1) To accommodate outdoor pedestrian activities including a park, plaza, or outdoor dining, a greater setback is permitted if a street edge delineating the public and private space is provided in accordance with Condition 6.A.

- D. For new single-family detached, duplex, townhome, and multi-family structures less than three (3) stories in height, building setbacks shall be consistent with the existing setbacks on the same side of the street.

3. Height Requirements.

- C. The minimum height of new nonresidential buildings shall be eighteen (18) feet.
- D. The maximum height of all new nonresidential buildings and new multi-family buildings shall be five (5) stories.

4. Access to sites and buildings.

- E. New curb cuts shall not be permitted on the primary, or highest order street, that a property fronts, except when there is no alley or secondary street to provide access. The permitting and location of curb cuts on primary streets shall be approved by the City Traffic Engineer based on vehicular and pedestrian safety concerns.
- F. Alleys, where they exist, shall be used as the principal vehicular access.
- G. In the absence of alleys, the secondary, or lower order street, shall be used as the principal vehicular access.
- H. Shared drives should be used wherever possible.
- I. The primary pedestrian entrance to new buildings shall be provided from the primary street.

5. Off-street parking.

- E. New off-street parking shall not be permitted between a building and the primary street frontage.
- F. For new construction of a primary building, or improvements altering more than 25% of the parcel that is covered in pavement (including gravel, impervious surfaces, and pavers), the following is required:

PLANNING COMMISSION CASE REPORT

- (1) Off-street parking fronting a public street shall be screened from the right-of way with a street edge in accordance with Condition 6.A. Front end in or parallel parking along alleys is exempt from this requirement.
 - (2) Surface parking lots shall be landscaped with a minimum of one (1) Class I shade tree for every five parking spaces. Where conflicts with overhead utility lines exist, Class II shade trees may be used.
- G. Garages for new residential dwellings shall be located behind the primary building.
- H. There are no minimum requirements for the quantity of off-street parking spaces. However, site plans shall indicate the quantity and location of off-street parking provided, along with the following information:
- (7) Proximity to transit stops
 - (8) Provision of bicycle facilities
 - (9) Availability of adjacent on-street parking, proximity to public parking facilities, shared private parking, or leased off-site parking
 - (10) Type of uses and hours of operation
 - (11) Square footage of commercial uses or number of residential units
 - (12) Fire Department access

6. Street Frontage.

- A. Where a street edge is required, it shall be provided as follows:

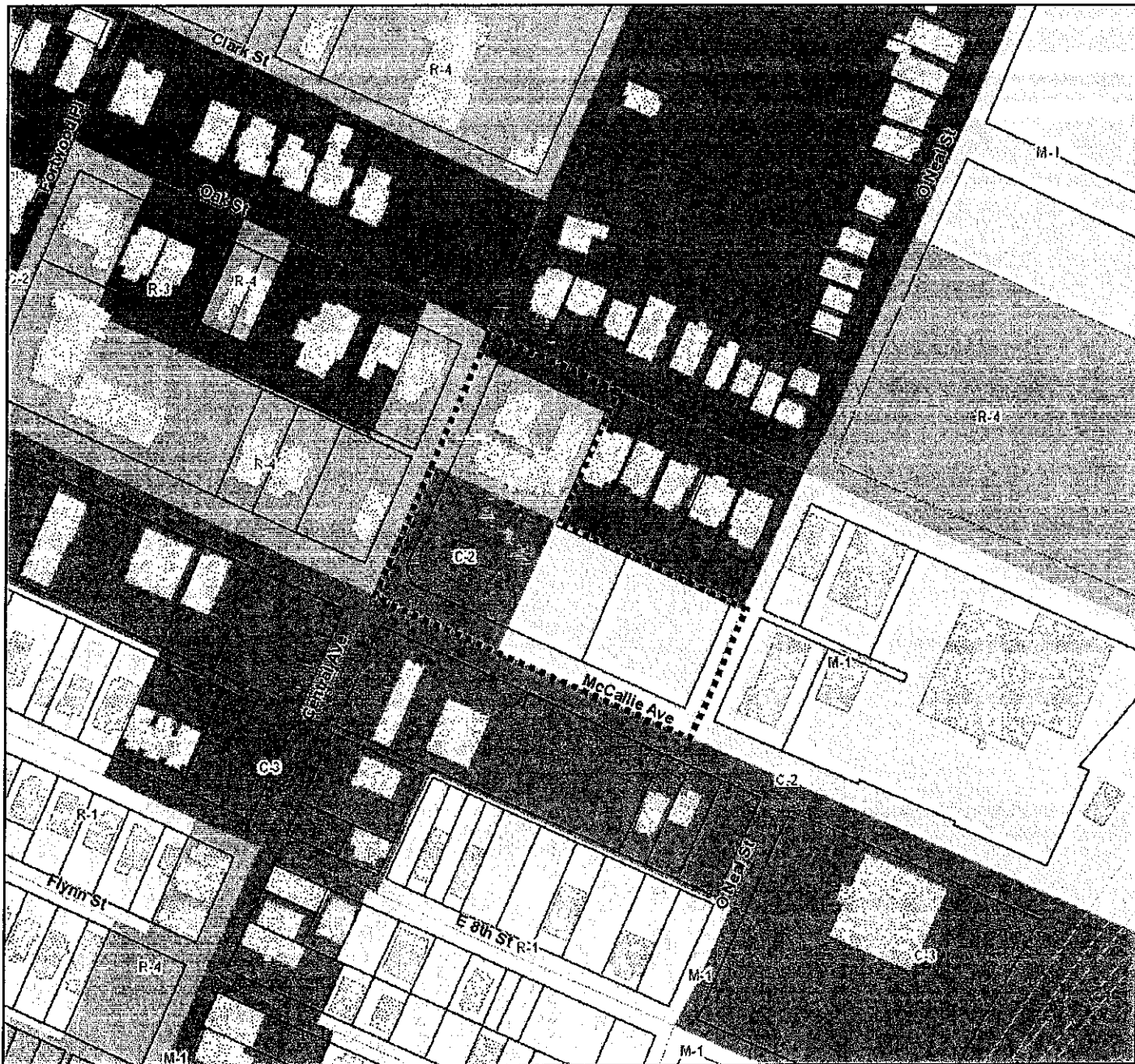
- (1) The street edge shall have a minimum height of three (3) feet and a maximum height of four (4) feet above grade and shall consist of:
 - a. Brick, stucco, or stone walls (concrete block is permitted if faced with said materials); or
 - b. A decorative metal fence with landscaping a minimum of 3 feet in height at maturity, providing a year-round near opaque screen; or
 - c. An evergreen hedge, with a minimum height at maturity of 3 feet.
 - d. Highway-style guardrails or security fencing (e.g. chain link) shall not be permitted.
- (5) Ground floor openings (doors and windows) shall constitute a minimum of 50 percent of the ground floor façade area for new non-residential buildings.
- (6) No security-type roll up metal doors shall be newly installed where they would front streets other than interior block alleys.
- (7) All dumpsters and mechanical equipment shall be placed to the rear of the property and shall be screened from all public rights-of-way.

Planning Commission Recommendation

Approve, subject to the above conditions in the Staff Recommendation.

ZONING APPLICATION FORM

CASE NUMBER:	2015-007	Date Submitted:	11/21/2014
(Sections 1-6 below to be filled out by Applicant- RPA staff will assist, if needed)			
1 Applicant Request			
Zoning	From: M-1, C-2, and R-4	To: C-3	
Total Acres in request area: 1.72 Acres			
2 Property Information			
Property Address:	1001 McCallie Avenue & 1019 McCallie Avenue		
Property Tax Map Number(s):	146H-G-010 & 146H-G-007		
3 Proposed Development			
Reason for Request and/or Proposed Use:	Multifamily		
4 Site Characteristics			
Current Zoning:	M-1, C-2, and R-4		
Current Use:	Mostly Empty - Church and School on R-4		
Adjacent Uses:	Residential/Commercial R-3, C-3 & M-1		
5 Applicant Information			
All communication will be with the Applicant. If the applicant is not the property owner, the RPA requires a letter from the property owner(s) confirming that the applicant has permission to file this application on his/her behalf.			
Name: David Hudson		Address: 1410 Cowart Street, 37408	
Check one:	<input type="checkbox"/> I am the property owner	<input checked="" type="checkbox"/> I am not the property owner	
City: Chattanooga	State: Tn.	Zip Code: 37408	Email: davidh@artech.pro
Phone 1: 423.432.6478	Phone 2: 423.265.4313	Phone 3:	Fax:
6 Property Owner Information (if not applicant)			
Name: New Home Missionary Baptist Church		Phone: 423.752.4001	
Address: 1001 McCallie Avenue, Chattanooga, Tn. 37403			
Office Use Only:			
Planning District: 3a		Neighborhood: N/A	
Hamilton Co. Comm. District: 4		Chatt. Council District: 7	
Other Municipality:			
Staff Req.:		Legislative Action/Date/Ordinance:	
Checklist:			
<input checked="" type="checkbox"/> Application Complete	<input checked="" type="checkbox"/> Ownership Verification	<input checked="" type="checkbox"/> Map of Proposed Zoning Area with dimensions	
<input checked="" type="checkbox"/> Site Plan, if required	<input checked="" type="checkbox"/> Total Acres to be considered: 1.72	<input checked="" type="checkbox"/> Deeds	<input checked="" type="checkbox"/> Plans, if applicable
Deed Book(s): 5799-753			
Plat Book/Page: 429			
<input checked="" type="checkbox"/> Notice Signs	Number of Notice Signs: 2		
<input checked="" type="checkbox"/> Filing Fee: \$635.00	<input type="checkbox"/> Cash	<input checked="" type="checkbox"/> Check	Check Number: 47079
Planning Commission meeting date: 1-12-2015		Application processed by: Trevor Slayton	



2015-007 Rezoning from C-2, M-1, and R-4 to C-3

PLANNING COMMISSION RECOMMENDATION FOR CASE NO. 2015-007:
 Approve, subject to conditions listed in the Planning Commission Resolution.



175 ft




Chattanooga Hamilton County Regional Planning Agency





2015-007 Rezoning from C-2, M-1 and R-4 to C-3



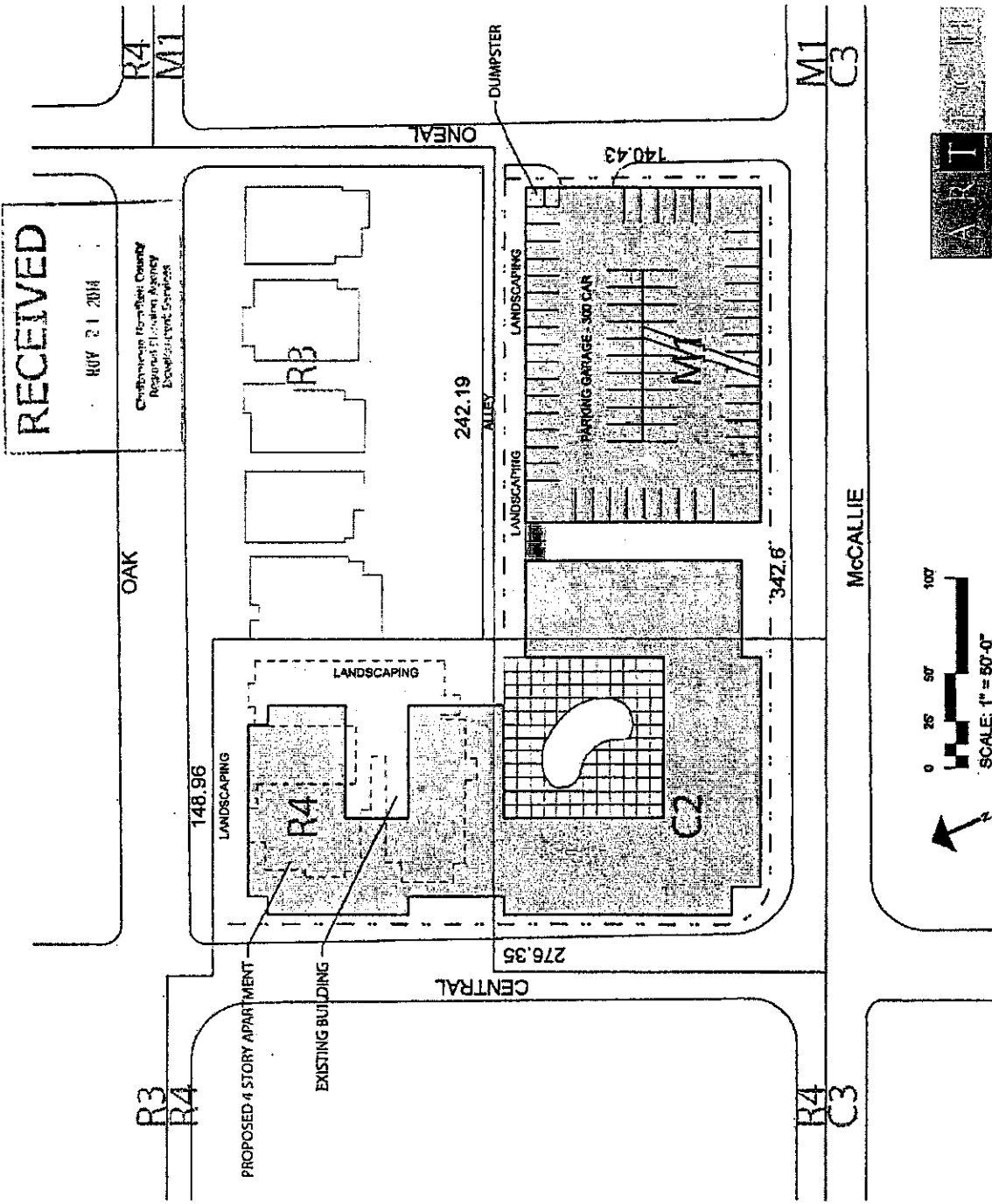
PROPOSED C3 REZONING FOR APARTMENT BUILDING

- 1001 McCallie Avenue Chattanooga TN
37403

OWNER
- NEW HOME MISSIONARY BAPTIST CHURCH
- 1001 McCallie Avenue Chattanooga, TN
37403

PROJECT CONTACT
- DAVID HUDSON
- 1410 COWART ST CHATTANOOGA, TN 37408
- (423) 265-4313 / davidh@artech.pro

AREA
- 1.79 ACRES
- RESIDENTIAL DENSITY: 63.95 UNITS/ACRE



NOTICE

WHEREAS, petition to amend Ordinance No. 6958, known as the Zoning Ordinance, has been proposed to the City Council of the City of Chattanooga:

1. The Chattanooga-Hamilton County Regional Planning Commission has recommended that the following petition to rezone be denied:

2015-006 Belle Investment Company/Travis Fuller/Grider/GVH Shall Jen Association. 7810 and 7816 Shallowford Road, 2237 and 2241 Jenkins Road, and 2306 and 2338 Grider Way, from R-2 Residential Zone and C-2 Convenience Commercial Zone to R-3 Residential Zone.

2. The Chattanooga-Hamilton County Regional Planning Commission has recommended that the following petitions to rezone be approved:

2014-139 The Broadway Group, LLC/Joseph E. Proctor. 6514 and 6518 Shallowford Road, from R-1 Residential Zone to C-2 Convenience Commercial Zone, subject to certain conditions.

2015-001 Frank Goodwin/Hard Luck Land & Cattle Company. 500 Whitehall Road, from R-3 Residential Zone to RZ-1 Zero Lot Line Residential Zone, subject to certain conditions.

2015-002 Yun Tibbitts. 4411 13th Avenue, from R-1 Residential Zone to R-2 Residential Zone, subject to certain conditions.

2015-004 Charles M. Rogers. 3913 6th Avenue, from R-1 Residential Zone to R-2 Residential Zone, subject to certain conditions.

2015-005 Allen Jones/Alton Properties, LLC. 510 East Main Street, from C-2 Convenience Commercial Zone to C-3 Central Business Zone, subject to certain conditions.

2015-007 David Hudson/New Home Missionary Baptist Church. 1001 and 1019 McCallie Avenue, from M-1 Manufacturing Zone, C-2 Convenience Commercial Zone, and R-4 Special Zone to C-3 Central Business Zone, subject to certain conditions.

2015-009 Choo Choo Partners, LP. 1400 Market Street, from M-1 Manufacturing Zone to C-3 Central Business Zone, subject to certain conditions.

2015-010 Phil Whitfield/Capitol Toyota. 211 and 301 Chickamauga Road, from R-1 Residential Zone to C-2 Convenience Commercial Zone.

3. The Chattanooga-Hamilton County Regional Planning Commission has recommended that the following condition to be lifted be denied:

2015-008 Joseph Ingram/Chris Paty. 1000 block of Dallas Road, lifting the condition from Resolution No. 27748 with regard to sidewalks being required on properties located along the stretch.

4. The Chattanooga-Hamilton County Regional Planning Commission has recommended that the following amendments be made to the Chattanooga City Code, Part II, Chapter 38, known as the Chattanooga Zoning Ordinance by:

- (a) Adding a new definition in alphabetical order to Article II, Section 38-2, entitled "Alternative Financial Service.
- (b) Adding a new subsection (4), entitled "Alternative Financial Services" to Article V, Division 13, C-2 Convenience Commercial Zone, Section 38-185, Uses permitted as special exceptions by the City Council.
- (c) Striking Article V, Division 14, UGC Urban General Commercial Zone, Section 38-205, Uses permitted as special exceptions by the City Council, and inserting a new Section in lieu thereof.
- (d) Adding a new subsection (3), entitled "Alternative Financial Services" to Article V, Division 15, C-3 Central Business Zone, Section 38-224, Uses permitted as special exceptions by the City Council.
- (e) Adding a new subsection (3), entitled "Alternative Financial Services" to Article V, Division 16, C-4 Planned Commerce Center Zone, Section 38-246, Uses permitted as special exceptions by the City Council.

- (f) Adding a new subsection (9) and renumbering old subsection (9) and adding subsection (10), Article V, Division 17, C-5 Neighborhood Commercial Zone, Section 38-266, Prohibited uses and structures.
- (g) Striking subsection (2), Article V, Division 18, C-7 North Shore Commercial/Mixed Use Zone, Section 38-289, Uses which require a special permit, and inserting a new subsection in lieu thereof.
- (h) Adding a new subsection (5), entitled "Alternative Financial Services" to Article V, Division 19, M-1 Manufacturing Zone, Section 38-303, Uses permitted as special exceptions by the City Council.
- (i) Striking subsection (7) of Article V, Division 10, MXU Mixed Use Zone, Section 38-134, General Function (Permitted Uses), and inserting a new subsection in lieu thereof.
- (j) Adding a new Article VI, Division 2, Section 38-529, Exception Permit for Alternative Financial Services Establishment.

The City Council of the City of Chattanooga, Tennessee will hold a public hearing in the Council Assembly Room, City Council Building, 1000 Lindsay Street, Room 101, Tuesday,

February 10, 2015

at 6:00 p.m. for the purpose of hearing any person whose property may be affected by, or who may otherwise be interested in, said amendments.

This the ____ day of _____, 2015.

Nicole Gwyn
Clerk to the City Council