

1ST READING 4-14-09
2ND READING 4-21-09
INDEX NO. _____

2009-026
Ray A. Smith

ORDINANCE NO. 12234

AN ORDINANCE TO AMEND ORDINANCE NO. 6958, AS AMENDED, KNOWN AS THE ZONING ORDINANCE, SO AS TO REZONE A TRACT OF LAND LOCATED AT 328 BROWNS FERRY ROAD, MORE PARTICULARLY DESCRIBED HEREIN AND AS SHOWN ON THE MAP ATTACHED HERETO AND MADE A PART HEREOF BY REFERENCE, FROM R-4 SPECIAL ZONE TO R-2 RESIDENTIAL ZONE.

SECTION 1. BE IT ORDAINED BY THE CITY COUNCIL OF THE CITY OF CHATTANOOGA, TENNESSEE, That Ordinance No. 6958, as amended, known as the Zoning Ordinance, be and the same hereby is amended so as to rezone:

An unplatted tract of land located at 328 Browns Ferry Road being the property described in Deed Book 5774, Page 781, ROHC. Tax Map 144N-D-023.

from R-4 Special Zone to R-2 Residential Zone.

SECTION 2. BE IT FURTHER ORDAINED, That this Ordinance shall take effect two (2) weeks from and after its passage.

PASSED on Second and Final Reading

April 21, 2009.

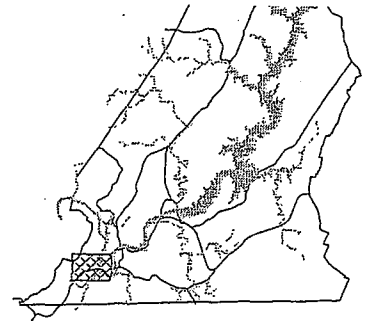
W. Paul Bevan
CHAIRPERSON

APPROVED: _____ DISAPPROVED: _____

DATE: April 24, 2009

Ray A. Smith
MAYOR

PLANNING AGENCY



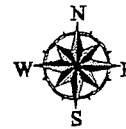
CHATTANOOGA

CASE NO: 2009-0026

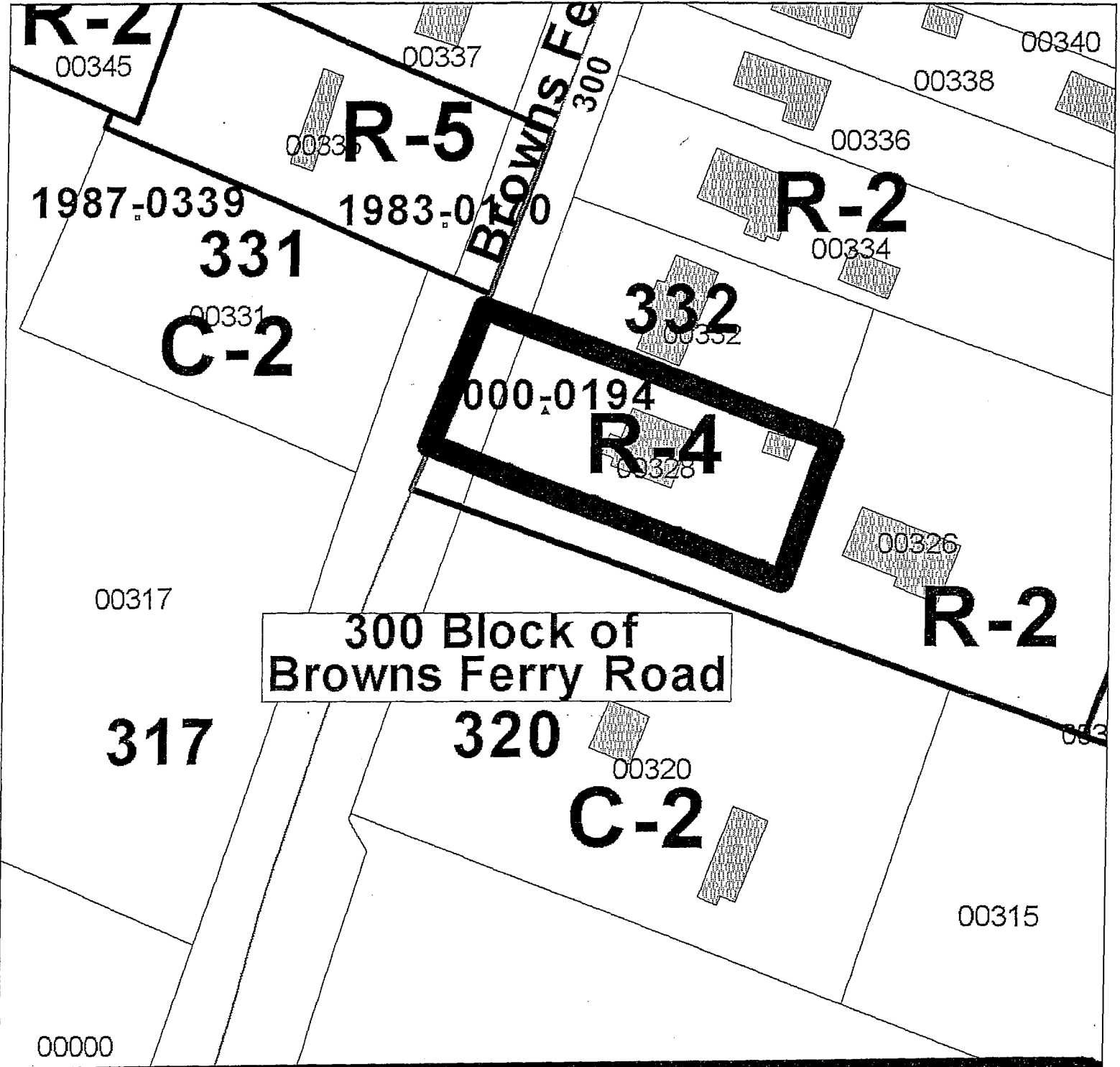
PC MEETING DATE: 3/9/2009

FROM: R-4

TO: R-2



1 in. = 80.0 feet



PLANNING COMMISSION RECOMMENDATION FOR CASE NO. 2009-026: Approve

1984-0278

00309